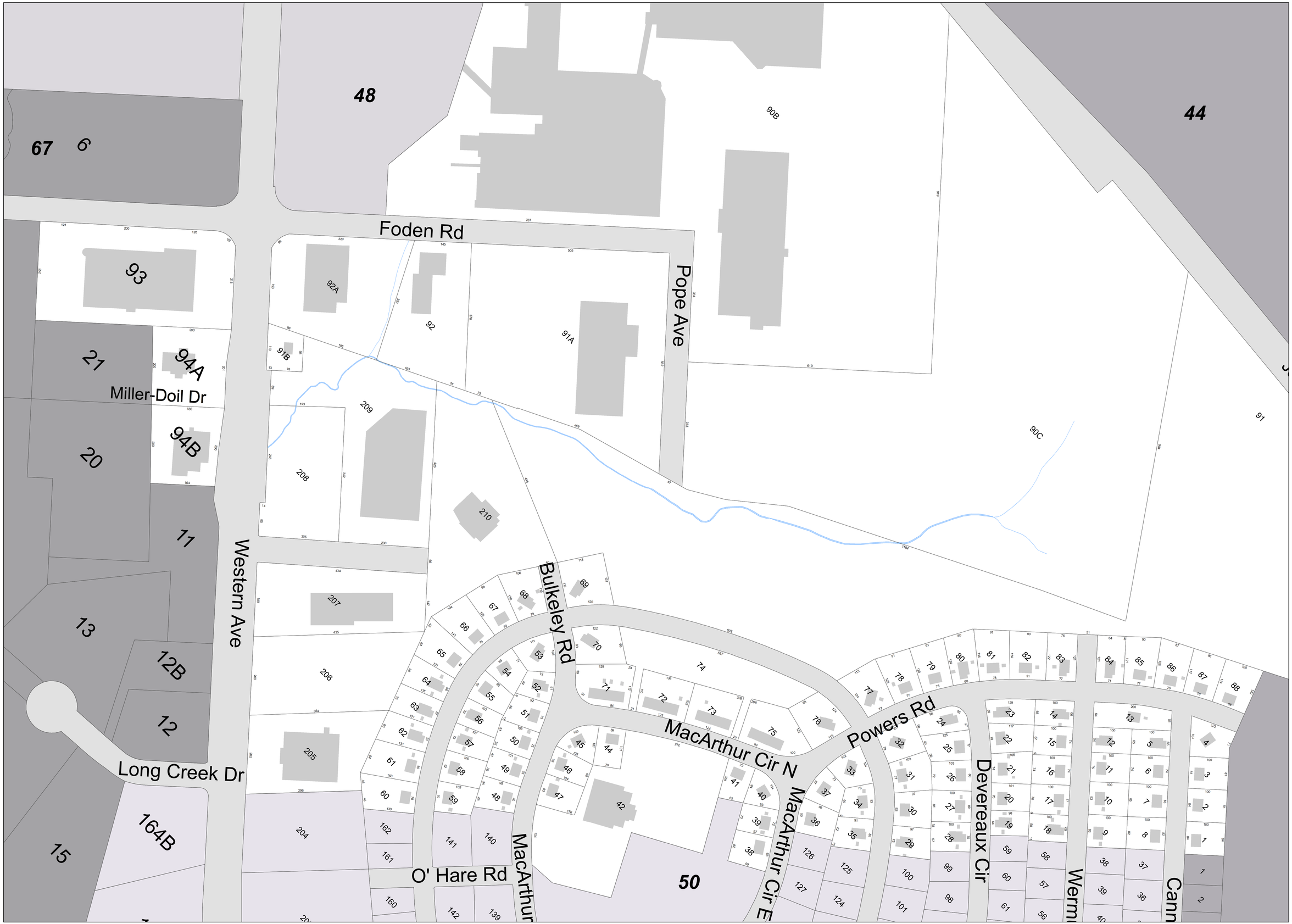

CITY OF SOUTH PORTLAND

Legend

- Property Boundary
- City Boundary
- Railroad
- *River, Stream, Brook*
- *Waterbody*
- **17** Map Number
- Dimension
- Lot 81

REVISED & REPRINTED BY
CAI Technologies
Precisely Mapping. Geospatial Solutions.
11 Pleasant Street, Littleton, NH 03561
800.322.4045 - www.cai-tech.com

Town-Wide Locator Map

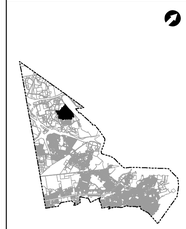

Local Locator Map

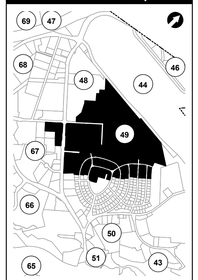

Scale and Orientation

0 50 100
1 inch = 100 feet

Notes

Disclaimer:
The information is provided as a reasonably accurate point of reference, but is not guaranteed and is not to be used for conveyances. The City of South Portland shall not be held liable for the accuracy or misuse of this data. Copyright the City of South Portland. Tax Maps revised to April 1, 2023.

MAP 49